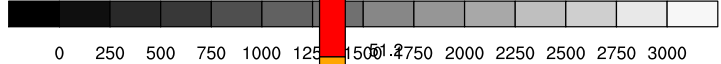
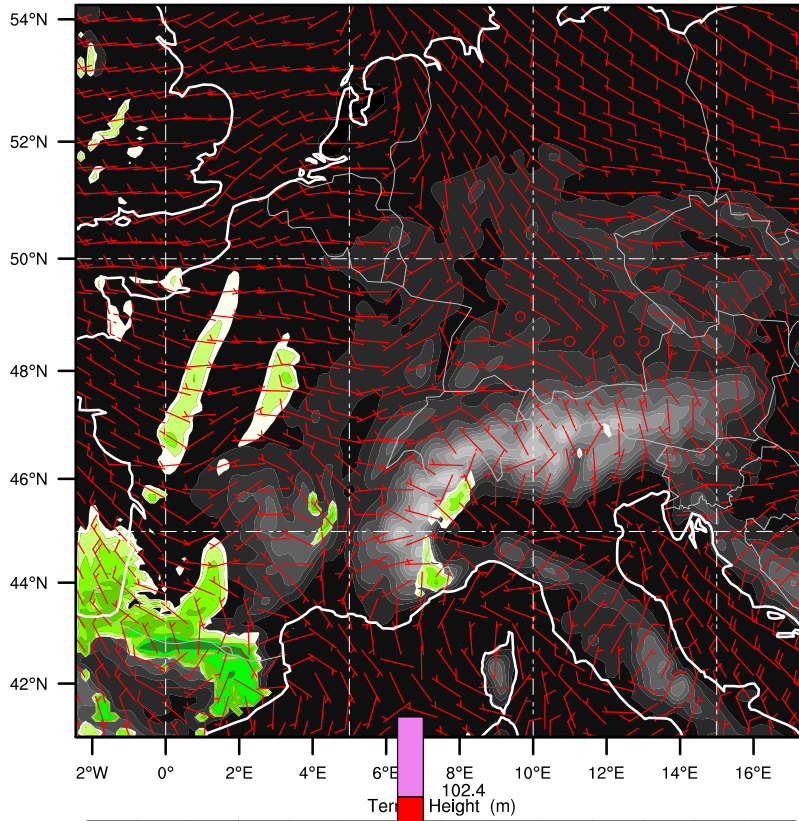


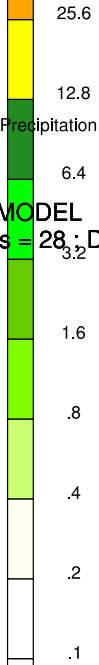
Sample Plot

Init: 2007-08-06 00:00:00
Valid: 2007-08-06_12:00:00

Terrain Height (m)
Total Precipitation (mm)
U at 10 M (kts)



Total Precipitation (mm)



OUTPUT FROM WRF V3.3 MODEL
WE = 150 ; SN = 150 ; Levels = 28 ; Dis = 10km ; Phys Opt = 3 ; PBL Opt = 1 ; Cu Opt = 1