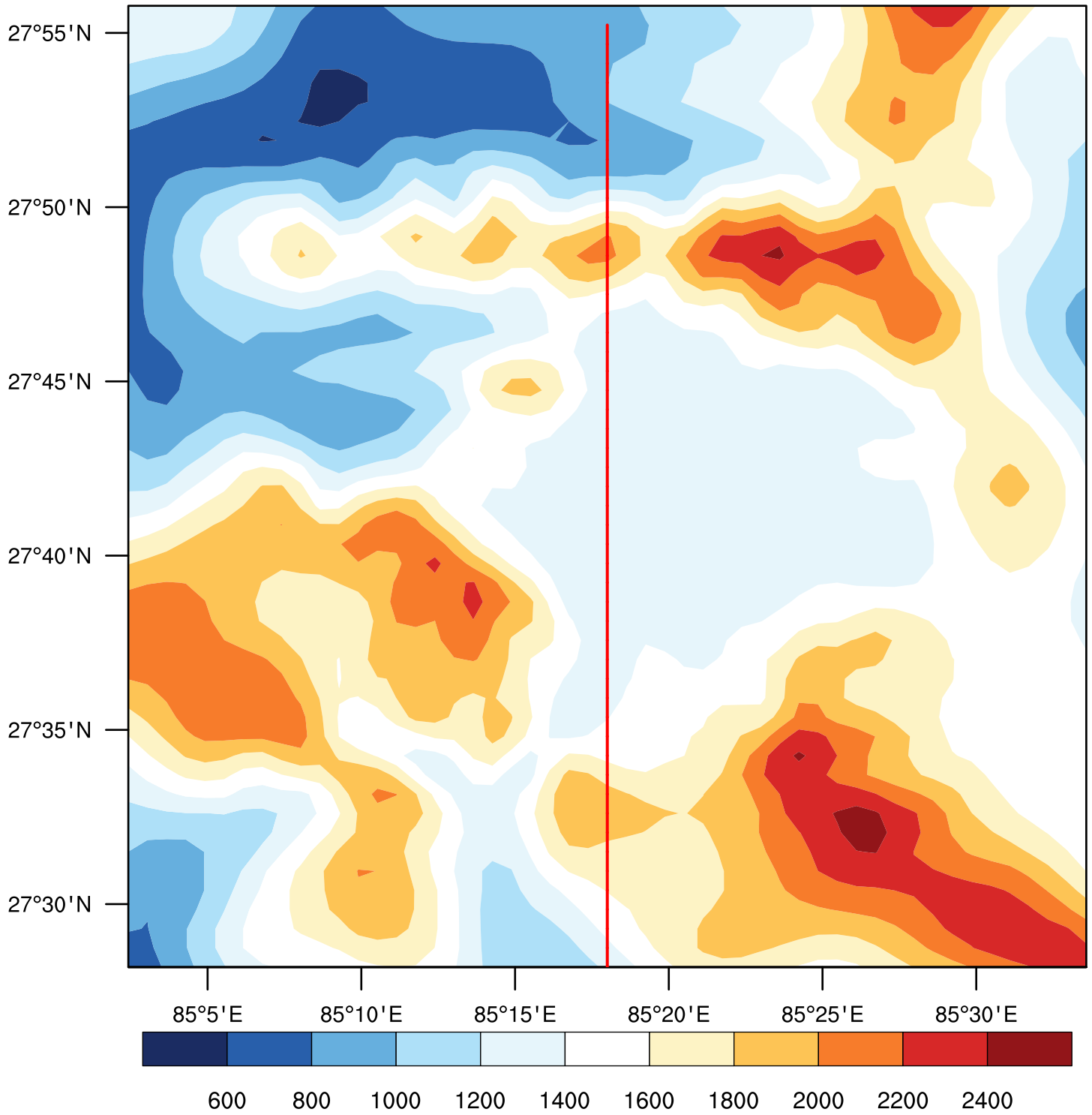


Terrain Height (m)

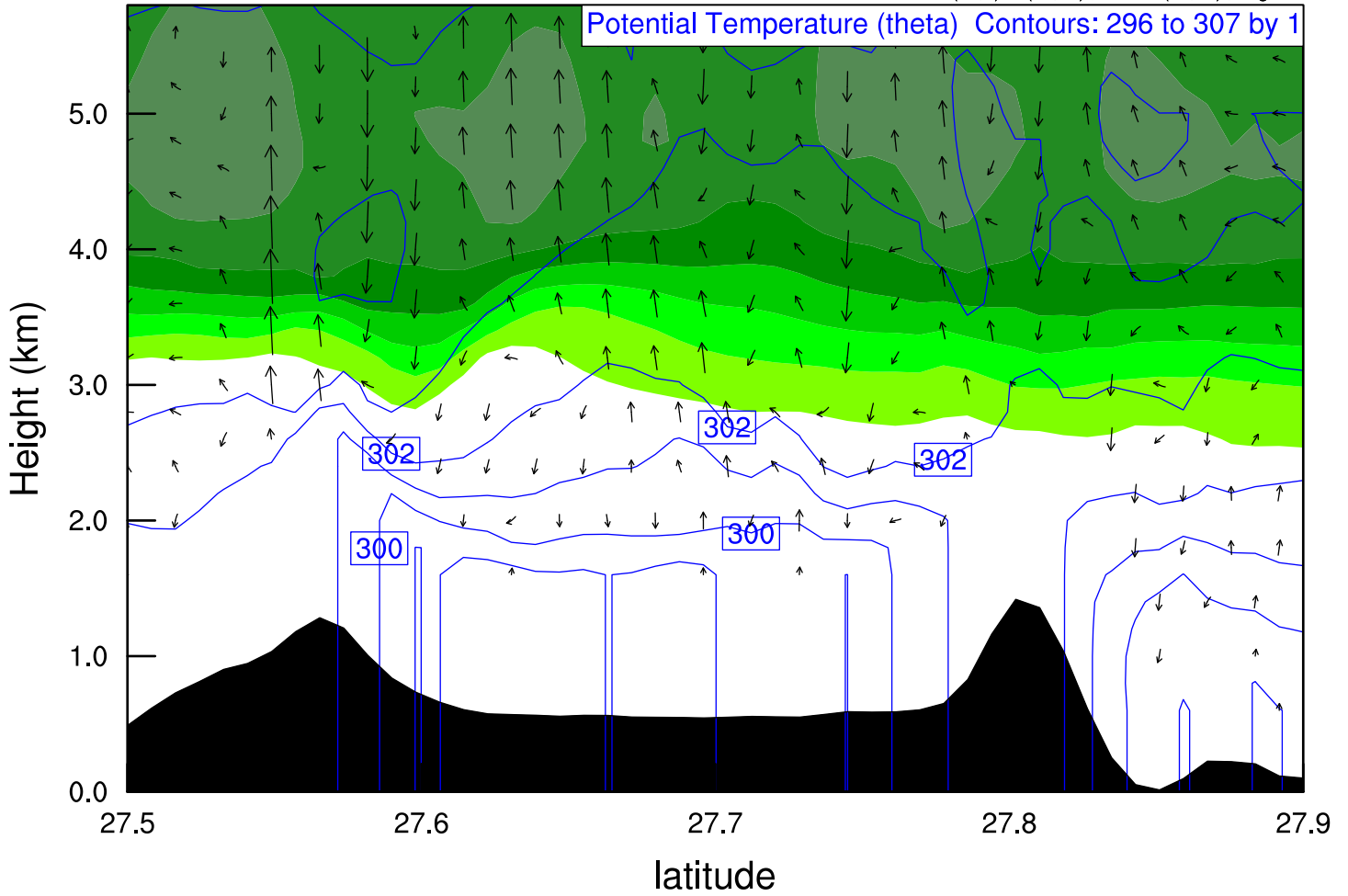


# REAL-TIME WRF

Init: 2013-02-15\_00:00:00  
Valid: 2013-02-15\_18:00:00

Relative Humidity (%)  
Potential Temperature (theta) (K)  
Main  
Wind (m/3)

Cross-Section: (26,1) to (26,50) ; center=(25,25) ; angle=0

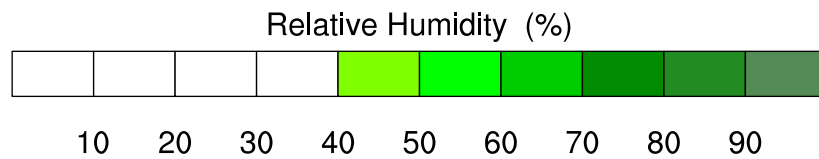
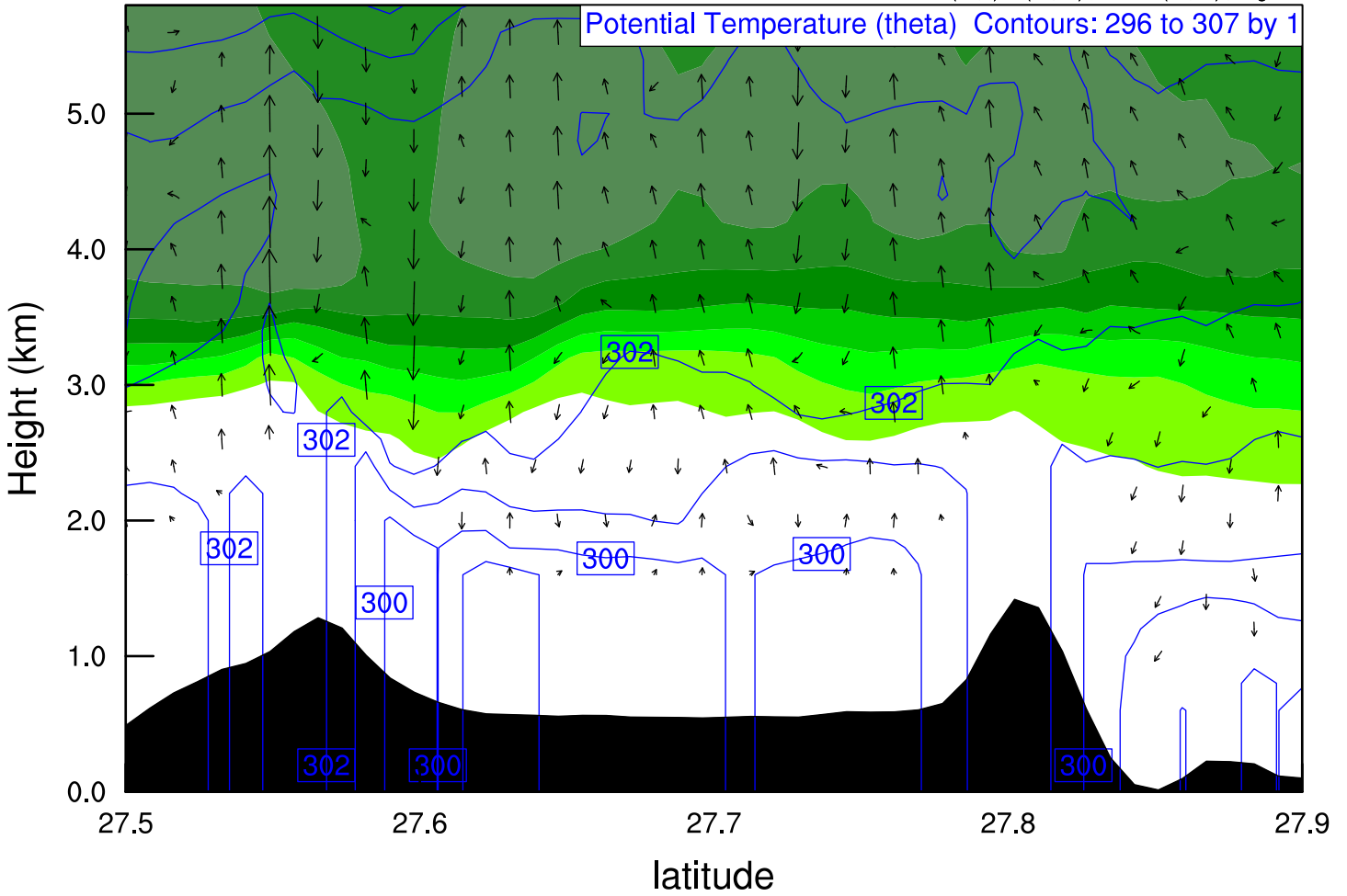


# REAL-TIME WRF

Init: 2013-02-15\_00:00:00  
Valid: 2013-02-15\_19:00:00

Relative Humidity (%)  
Potential Temperature (theta) (K)  
Main  
Wind (m/3)

Cross-Section: (26,1) to (26,50) ; center=(25,25) ; angle=0



# REAL-TIME WRF

Init: 2013-02-15\_00:00:00  
Valid: 2013-02-15\_20:00:00

Relative Humidity (%)  
Potential Temperature (theta) (K)  
Main  
Wind (m/3)

Cross-Section: (26,1) to (26,50) ; center=(25,25) ; angle=0

